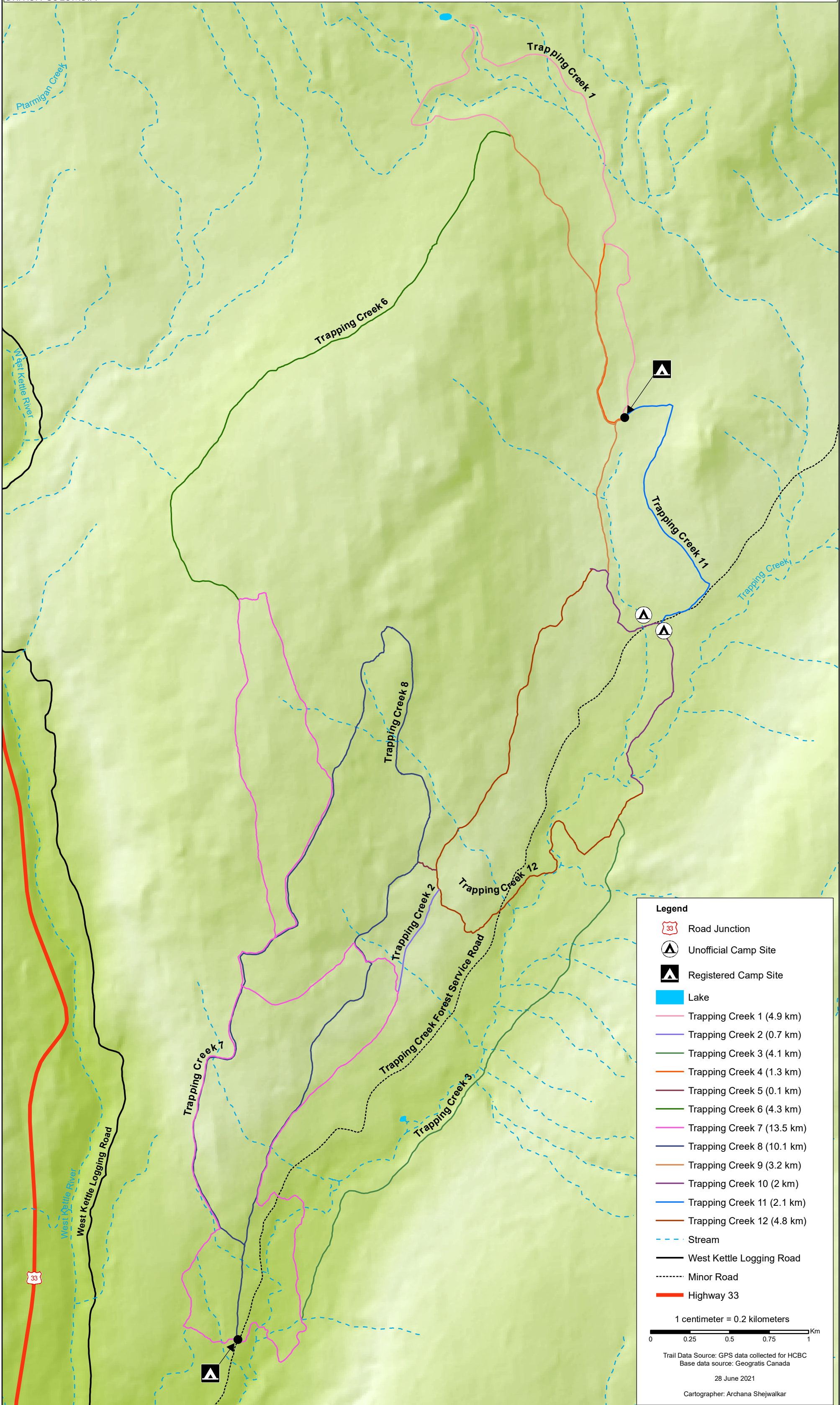














Trapping Creek Horse Trail



Legend

-  Road Junction
-  Unofficial Camp Site
-  Registered Camp Site
-  Lake
-  Trapping Creek 1 (4.9 km)
-  Trapping Creek 2 (0.7 km)
-  Trapping Creek 3 (4.1 km)
-  Trapping Creek 4 (1.3 km)
-  Trapping Creek 5 (0.1 km)
-  Trapping Creek 6 (4.3 km)
-  Trapping Creek 7 (13.5 km)
-  Trapping Creek 8 (10.1 km)
-  Trapping Creek 9 (3.2 km)
-  Trapping Creek 10 (2 km)
-  Trapping Creek 11 (2.1 km)
-  Trapping Creek 12 (4.8 km)
-  Stream
-  West Kettle Logging Road
-  Minor Road
-  Highway 33

1 centimeter = 0.2 kilometers



Trail Data Source: GPS data collected for HCBC
Base data source: Geogratis Canada

28 June 2021

Cartographer: Archana Shejwalkar